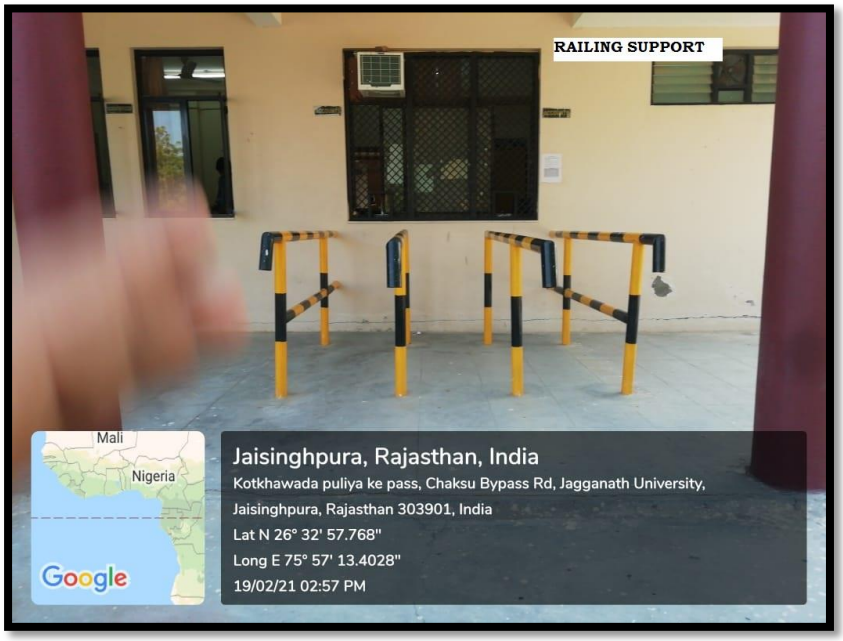
RAILING SUPPORT
Mali
Nigeria
Google
Jaisinghpura, Rajasthan, India
Kotkhawada puliya ke pass, Chaksu Bypass Rd, Jagganath University,
Jaisinghpura, Rajasthan 303901, India
Lat N 26° 32' 57.768"
Long E 75° 57' 13.4028"
19/02/21 02:57 PM


RAMP AND RAILING AT ENTRANCE
52
ICICI BANK
Google
Jaisinghpura, Rajasthan, India
Unnamed Road, Jagganath University, Jaisinghpura, Rajasthan
303901, India
Lat N 26° 33' 2.1096"
Long E 75° 57' 14.3676"
19/02/21 03:00 PM

SIGNAGE
BOYS HOSTEL-I
BOYS HOSTEL-II&III
GIRLS HOSTEL
STAFF RESIDENCE-I&II
FOOTBALL GROUND
CRICKET STADIUM
University
Google
©2021 Google
Jaisinghpura, Rajasthan, India
Kotkhawada puliya ke pass, Chaksu Bypass Rd, Jagganath University, Jaisinghpura, Rajasthan 303901, India
Lat 26.549529°
Long 75.954135°
25/08/21 03:33 PM

SIGNAGE AT UNIVERSITY ENTRANCE
RECEPTION&ADMIN BLOCK
ACADEMIC BLOCK I,II,III
BOYS&GIRLS HOSTEL
DISPENSARY
STAFFRESIDENCE I&II
CANTEEN&SHOPING CENTER
CENTRAL LIBRARY
FOOTBALL GROUND
PARKING
CRICKET STADIUM
GPS Map Camera
University
Google
©2021 Google
Jaisinghpura, Rajasthan, India
Kotkhawada puliya ke pass, Chaksu Bypass Rd, Jagganath University, Jaisinghpura, Rajasthan 303901, India
Lat 26.549529°
Long 75.954135°
25/08/21 03:36 PM

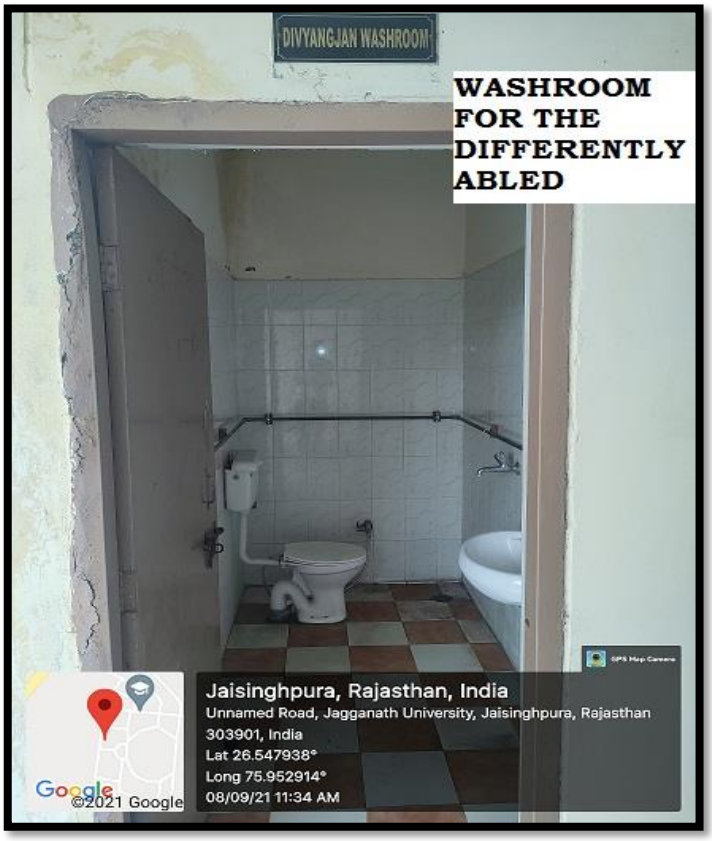
DIVYANGJAN WASHROOM
WASHROOM FOR THE DIFFERENTLY ABLED
Jaisinghpura, Rajasthan, India
Unnamed Road, Jagganath University, Jaisinghpura, Rajasthan 303901, India
Lat 26.547938°
Long 75.952914°
08/09/21 11:34 AM
Google
©2021 Google

WHEELCHAIR
Jaisinghpura, Rajasthan, India
Unnamed Road, Jagganath University, Jaisinghpura, Rajasthan 303901, India
Lat N 26° 33' 1.9728"
Long E 75° 57' 15.1992"
24/05/21 02:46 PM
ICICI BANK
Google
©2021 Google